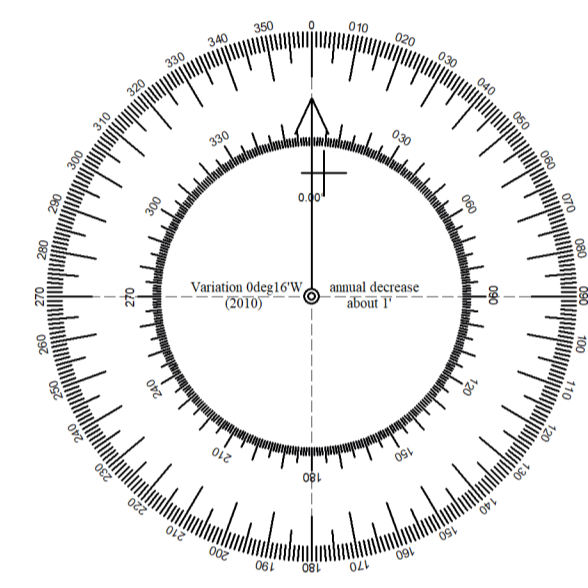
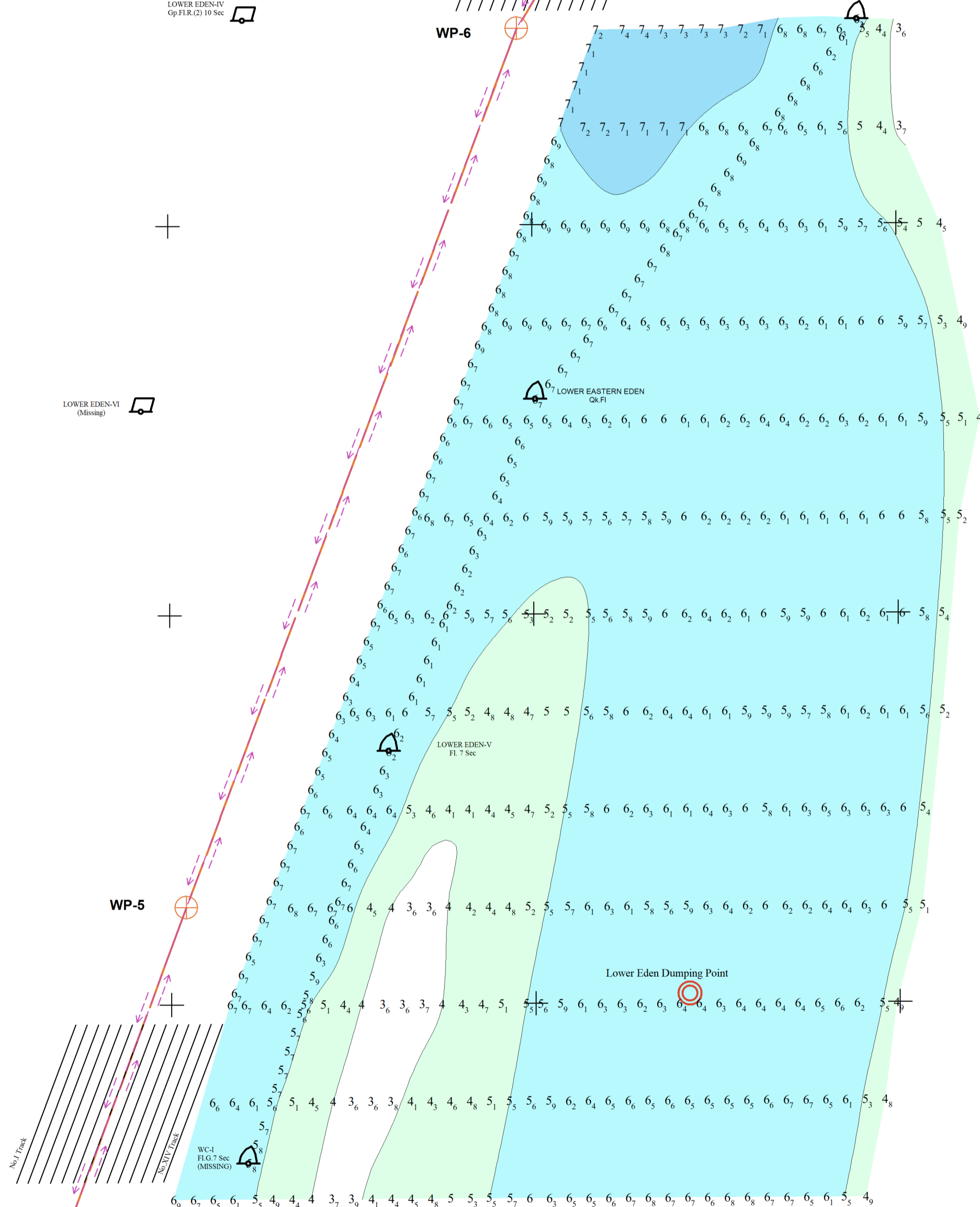


SPENCE SAND

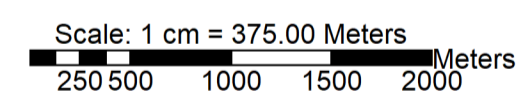


PLAN NO.

# LOWER EDEN DUMPING GROUND

SURVEYED : 11th & 12th February, 2021

By : D.K.Nath & A.S.Nandy



Natural Scale 1 : 37500

Projection : Transverse Mercator  
Spheroid : WGS 84  
Depths in Metres reduced to 2.82 mtrs. below M.S.L

